


Helsinki-Tampere Axis

Regional planning



LOCATION: Finland

CLIENT: SAFA, The Finnish
Union of Architects

TYPE: Regional planning

STATUS: Finalized

DATE: 1993

An invitation to represent Sweden in an urban manifesto addressing the 21st century. The manifesto was to summarize the cutting edge of European urban planning by inviting representatives of all the European countries. The event was organized with seminars, exhibitions and debate to celebrate the 100th anniversary of the Union of Finnish Architecture and the 75th anniversary of the Republic of Finland.


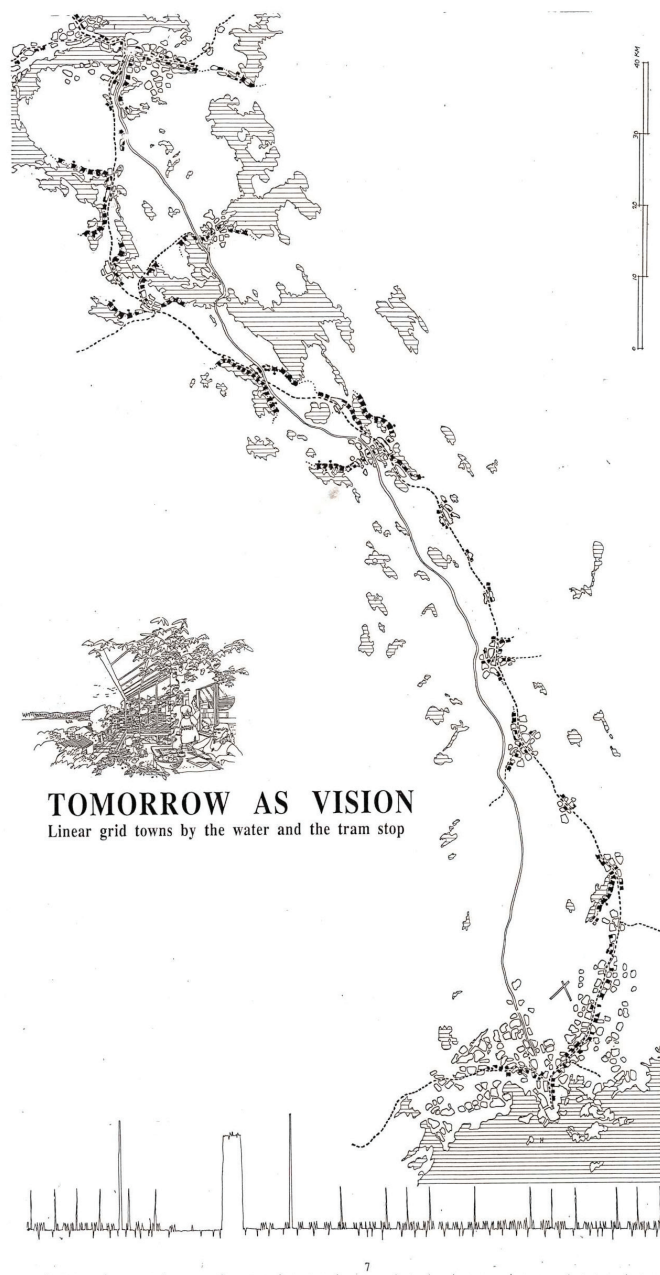

Our contribution from Arken was a lecture, strategies and plans for the 150 km long urban corridor between Helsinki and Tampere.

The conclusions and planning patterns have been used extensively in later projects and for educational purposes.



Helsinki-Tampere Axis

Regional planning



TIME GEOGRAPHY
Planning should limit unproductive and time-consuming travels by arranging city functions according to man's life and aspirations. Zone planning makes extensive commuting "necessary". This steals time from the individual, wastes resources and threatens the biosphere.

